WARREN COUNTY
COMMUNITIES OF CHOICE

AMENDED SUPERVISOR DISTRICTS & VOTING PRECINCTS

- Voting Precincts
- Freeway
- US Highway
- State Highway
- County Pavement
- County Seal Coated
- County Gravel
- County Level B
- County Level C
- Private Street
- Political Township
- Sections
- City Limits
- Supervisor District 1
- Supervisor District 2
- Supervisor District 3

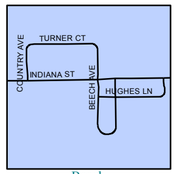

Beech

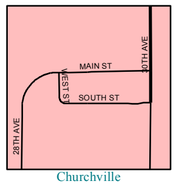

Churchville

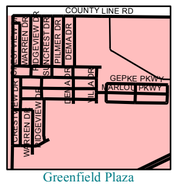

Greenfield Plaza

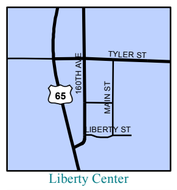

Liberty Center

Palmyra

Summerset

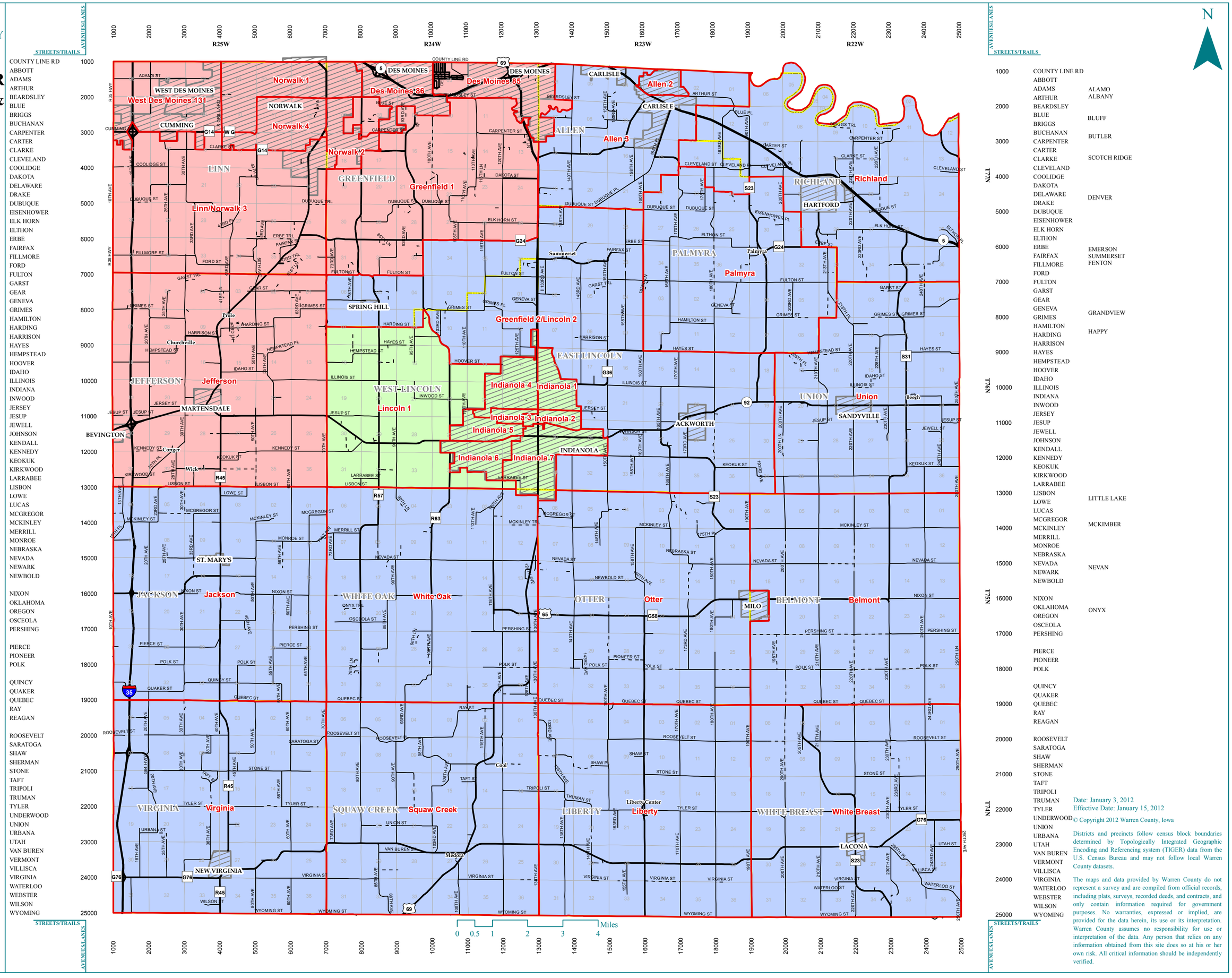

Date: January 3, 2012
Effective Date: January 15, 2012

© Copyright 2012 Warren County, Iowa

Districts and precincts follow census block boundaries determined by Topologically Integrated Geographic Encoding and Referencing system (TIGER) data from the U.S. Census Bureau and may not follow local Warren County datasets.

The maps and data provided by Warren County do not represent a survey and are compiled from official records, including plats, surveys, recorded deeds, and contracts, and only contain information required for government purposes. No warranties, expressed or implied, are provided for the data herein, its use or its interpretation. Warren County assumes no responsibility for use or interpretation of the data. Any person that relies on any information obtained from this site does so at his or her own risk. All critical information should be independently verified.